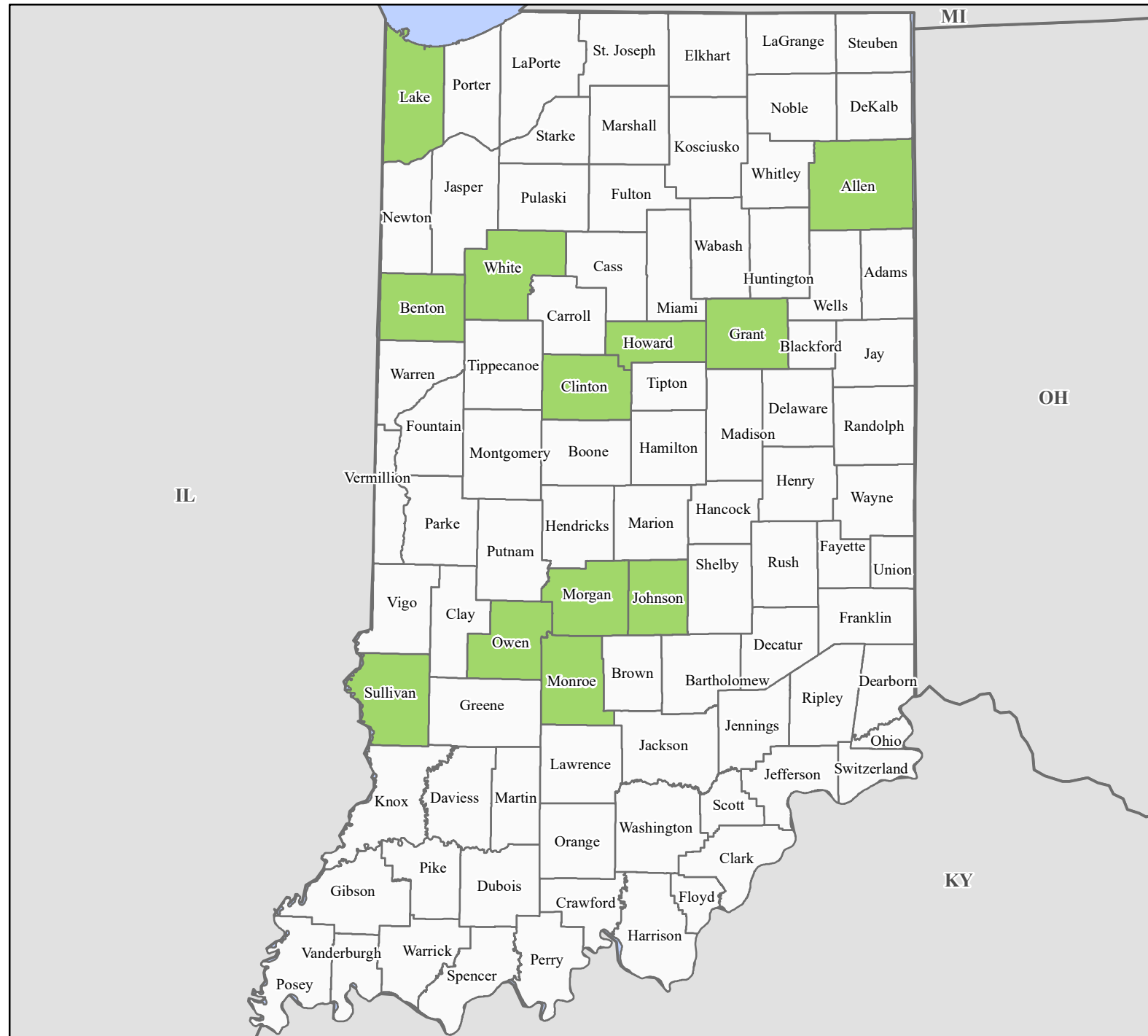


# FEMA-4704-DR, Indiana Disaster Declaration as of 04/15/2023



FEMA




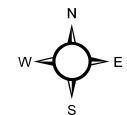
**Data Layer/Map Description:**

The types of assistance that have been designated for selected areas in the State of Indiana.

Additional designations may be made at a later date if requested by the state and warranted by the results of further damage assessments.

**Designated Counties**

- No Designation
- Individual Assistance



**Data Sources:**

FEMA, ESRI;  
 Initial Declaration: 04/15/2023  
 Disaster Federal Registry Notice: 04/15/2023  
 Datum: North American 1983  
 Projection: Transverse Mercator